
















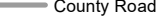
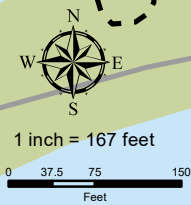


2021 Seasonal Site Map

Twin Bear Campground
 10370 County Highway H
 Iron River, Wisconsin 54847

FOR RESERVATIONS CALL
715-209-8423 or 715-372-8610

-  Beach
-  Boat Launch
-  Boat Mooring
-  Campground Host
-  Campsite
-  Dump Area
-  Fee Station
-  Fishing Pier
-  Parking Area
-  Picnic Area
-  Shower House
-  Toilet
-  Trash
-  Water
-  Campground Road
-  Walking Trail
-  Parking Area
-  County Road



Seasonal Site #	Maximum Camper Size (bumper to hitch)	Amps
2*	30'	30
3*	30	30
5	Host	
6*	38'	30
7*	26'	30
8*	32'	30/50
9*	32'	30/50
10*	35'	30/50
11	30'	30
12	35'	30/50
13	32'	30
14	38'	30/50
15	30'	30/50
16	35' motorhome	30/50
17	25' or pop-up	30
18	26'	30
19	32'	30
20	35'	30
21	38'	30/50
22	35' (call if larger)	30/50
23	32'	30
24	30' (call if you have slides)	30
25	32'	30/50
26	33'	30/50
28	35'	30
29	35'	30
30	40'	30/50
32	36'	30/50
33	36'	30/50
34	36'	30/50
35	Host	
36*	26'	30
38*	36'	30
39*	36'	30
40*	36'	30
41	26'	30

* Premium campsite