












BAYFIELD COUNTY HIGHWAYS A & N FORESTRY CORRIDOR FOREST LANDS

-  Proposed Level 3, Electric Vehicle Charging Stations
-  County Hwy A; RAISE PROJECT
-  County Hwy N; COUNTY PROJECT
-  Federal or State Highway
-  County Highway
-  Town Road
-  Federal Land
-  State Land
-  County Forest Land
-  Private Managed Forest Land (Open & Closed)
-  Private Forest Crop



1 in = 2 miles

Information contained on this map is advisory.
Map accuracy is limited by the quality of the public documents from which it was prepared.
This map is not intended as a substitute for an accurate field survey.

BAYFIELD
COUNTY

LAND RECORDS

