Bayfield County Supervisory District 1

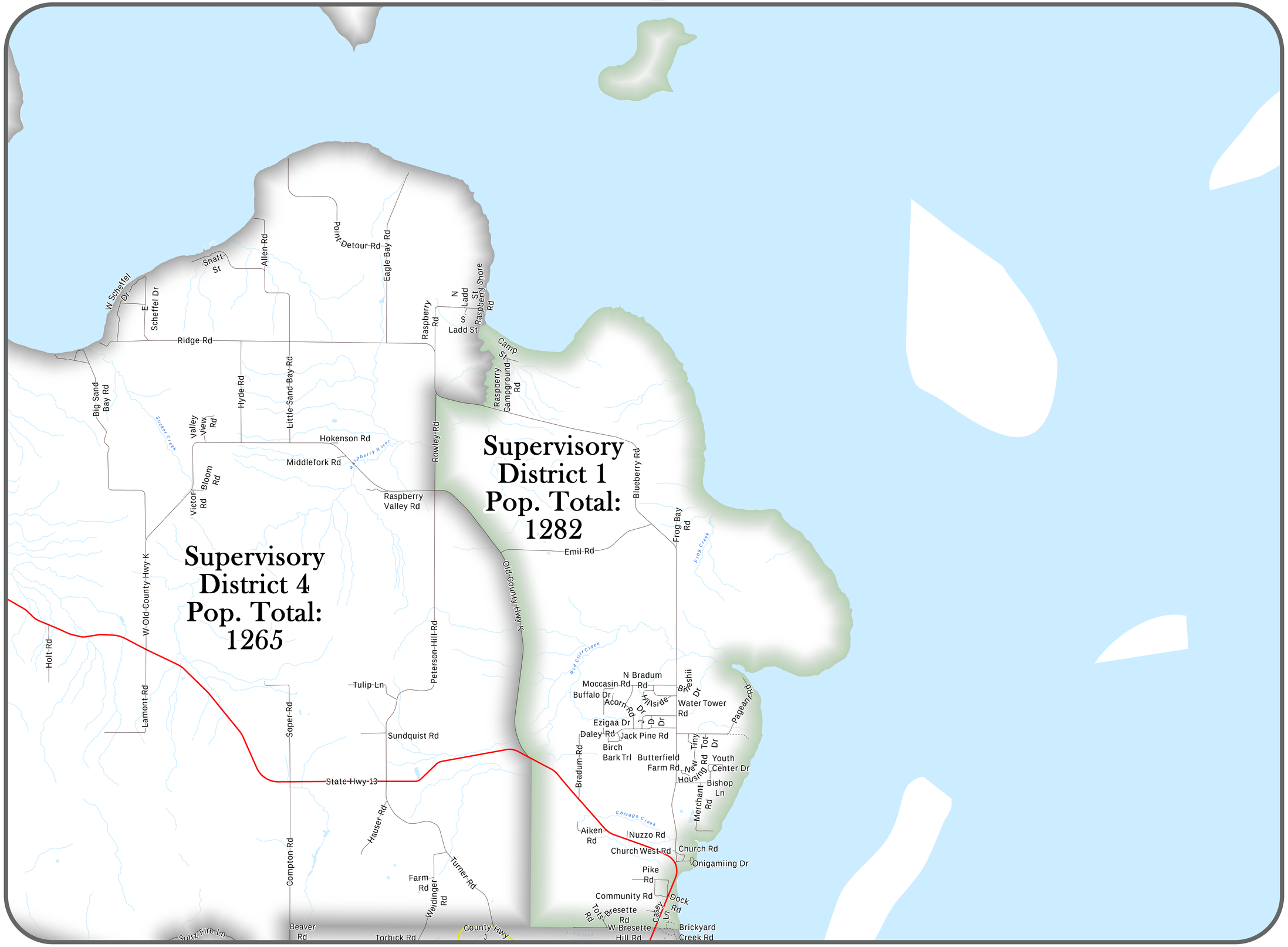

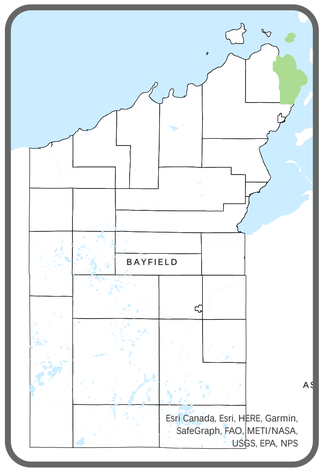

Boundary

- District

Water

- Lakes
- Rivers

Roads

- Federal
- State
- County
- Town
- Private

PERSONS	PERSONS18	WHITE	BLACK	HISPANIC	ASIAN	AMINDIAN	PISLAND	OTHER	OTHERMLT
1282	889	123	7	70	2	1066	0	4	10

0 2 4 Miles

GIS data shown is approximate.

BAYFIELD COUNTY LAND RECORDS

Bayfield County Supervisory District 2

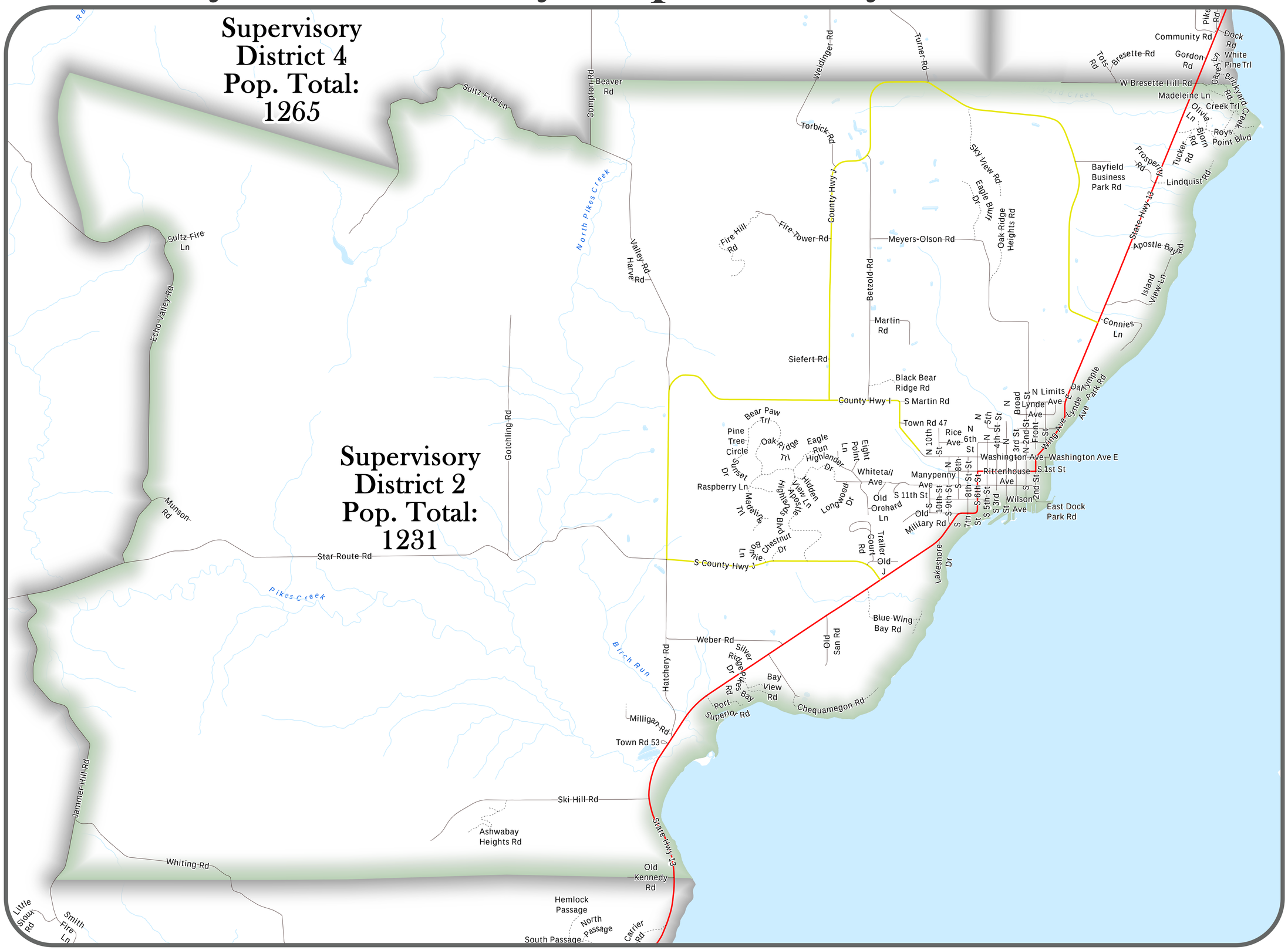

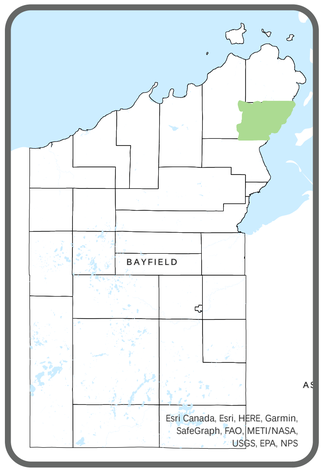

Boundary

- District

Water

- Lakes
- Rivers

Roads

- Federal
- State
- County
- Town
- Private

PERSONS	PERSONS18	WHITE	BLACK	HISPANIC	ASIAN	AMINDIAN	PISLAND	OTHER	OTHERMLT
1231	1106	997	8	15	8	186	1	13	3

0 1 2 Miles

GIS data shown is approximate.

BAYFIELD COUNTY LAND RECORDS

Bayfield County Supervisory District 3

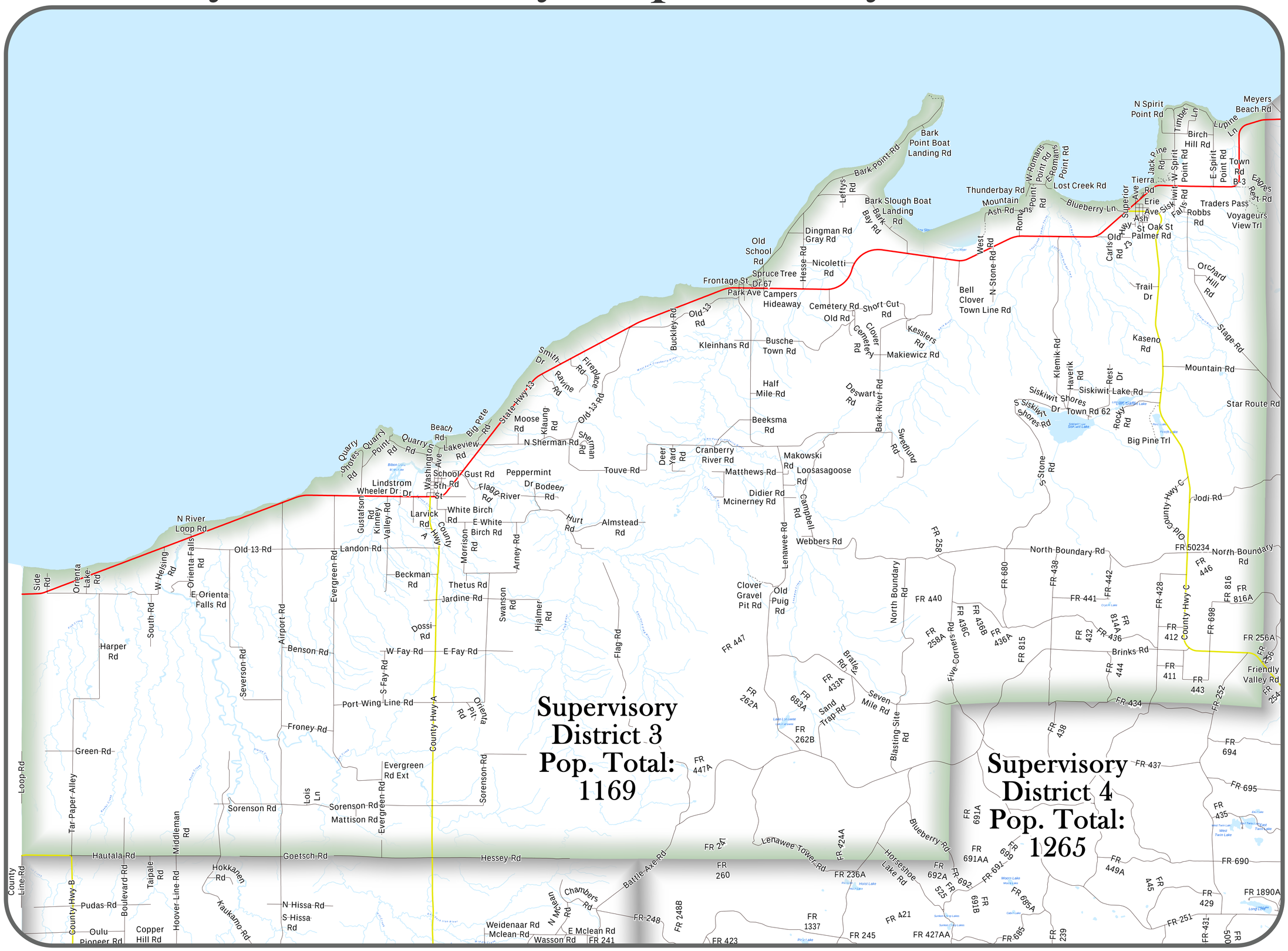

PERSONS	PERSONS18	WHITE	BLACK	HISPANIC	ASIAN	AMINDIAN	PISLAND	OTHER	OTHERMLT
1169	1054	1071	4	20	3	44	1	23	3

Bayfield County Supervisory District 4

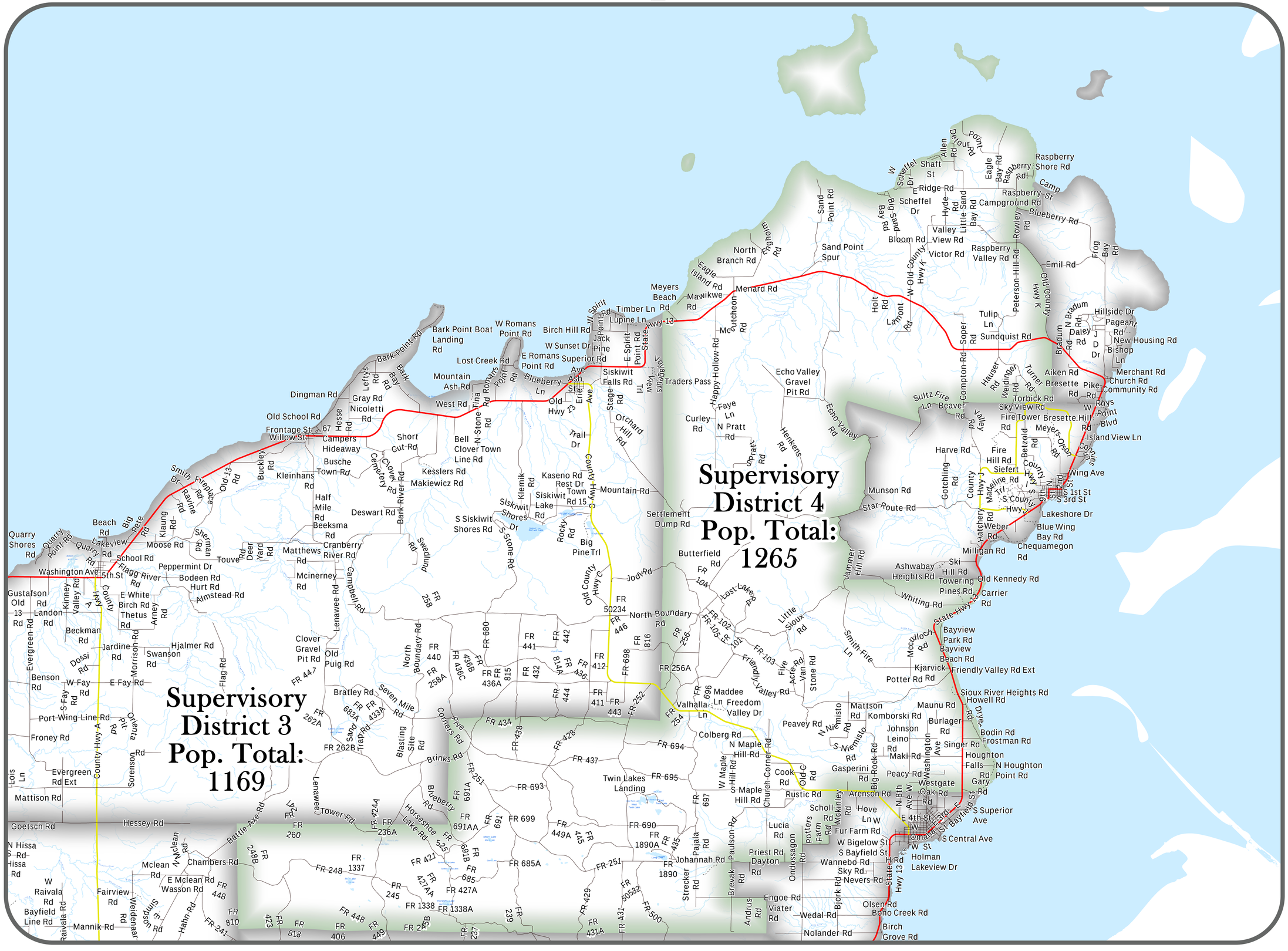

PERSONS	PERSONS18	WHITE	BLACK	HISPANIC	ASIAN	AMINDIAN	PISLAND	OTHER	OTHERMLT
1265	1023	980	9	14	15	222	0	22	3

BAYFIELD COUNTY LAND RECORDS

Bayfield County Supervisory District 5

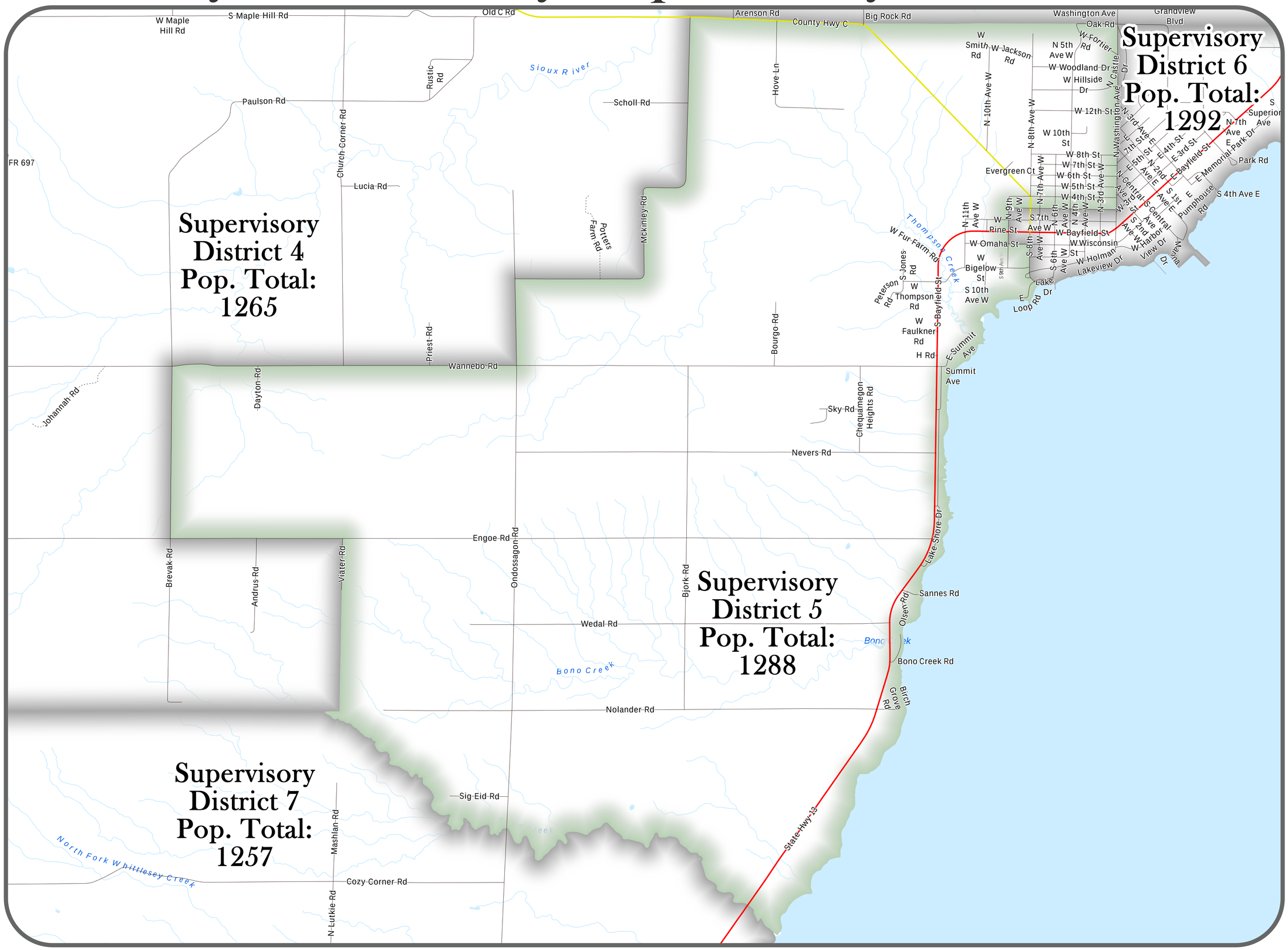

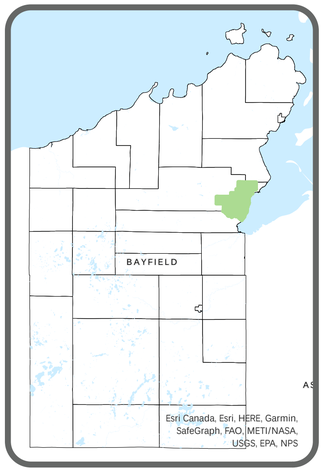

Boundary

- District

Water

- Lakes
- Rivers

Roads

- Federal
- State
- County
- Town
- Private

PERSONS	PERSONS18	WHITE	BLACK	HISPANIC	ASIAN	AMINDIAN	PISLAND	OTHER	OTHERMLT
1288	1055	1139	6	27	4	87	2	21	2

0 1 2 Miles

GIS data shown is approximate.

BAYFIELD COUNTY LAND RECORDS

Bayfield County Supervisory District 6

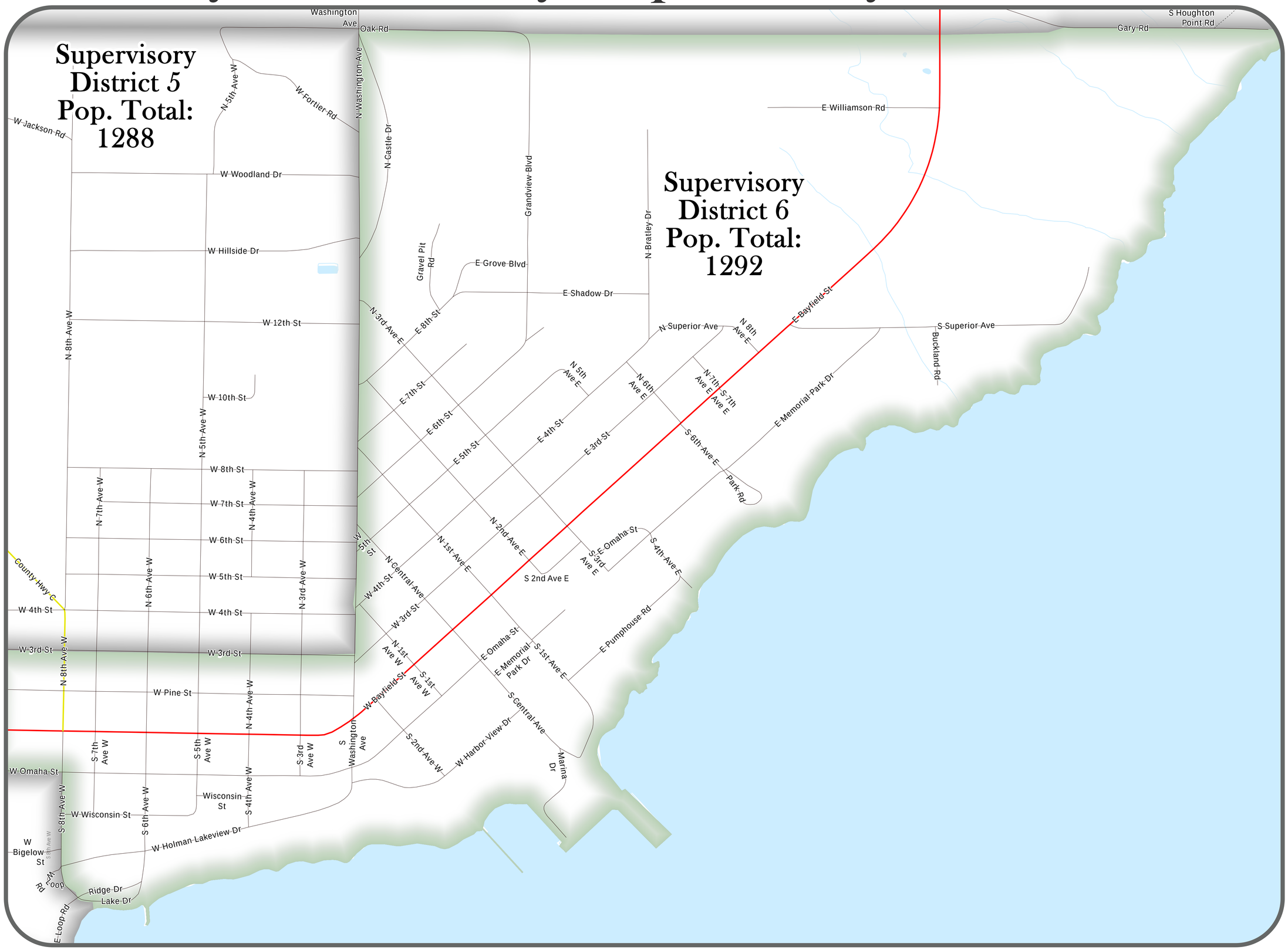

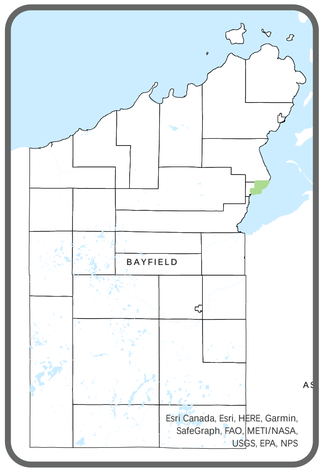

Boundary

- District

Water

- Lakes
- Rivers

Roads

- Federal
- State
- County
- Town
- Private

PERSONS	PERSONS18	WHITE	BLACK	HISPANIC	ASIAN	AMINDIAN	PISLAND	OTHER	OTHERMLT
1292	1051	1107	18	42	6	101	0	17	1

0 0.33 0.65 Miles

GIS data shown is approximate.

BAYFIELD COUNTY LAND RECORDS

Bayfield County Supervisory District 7

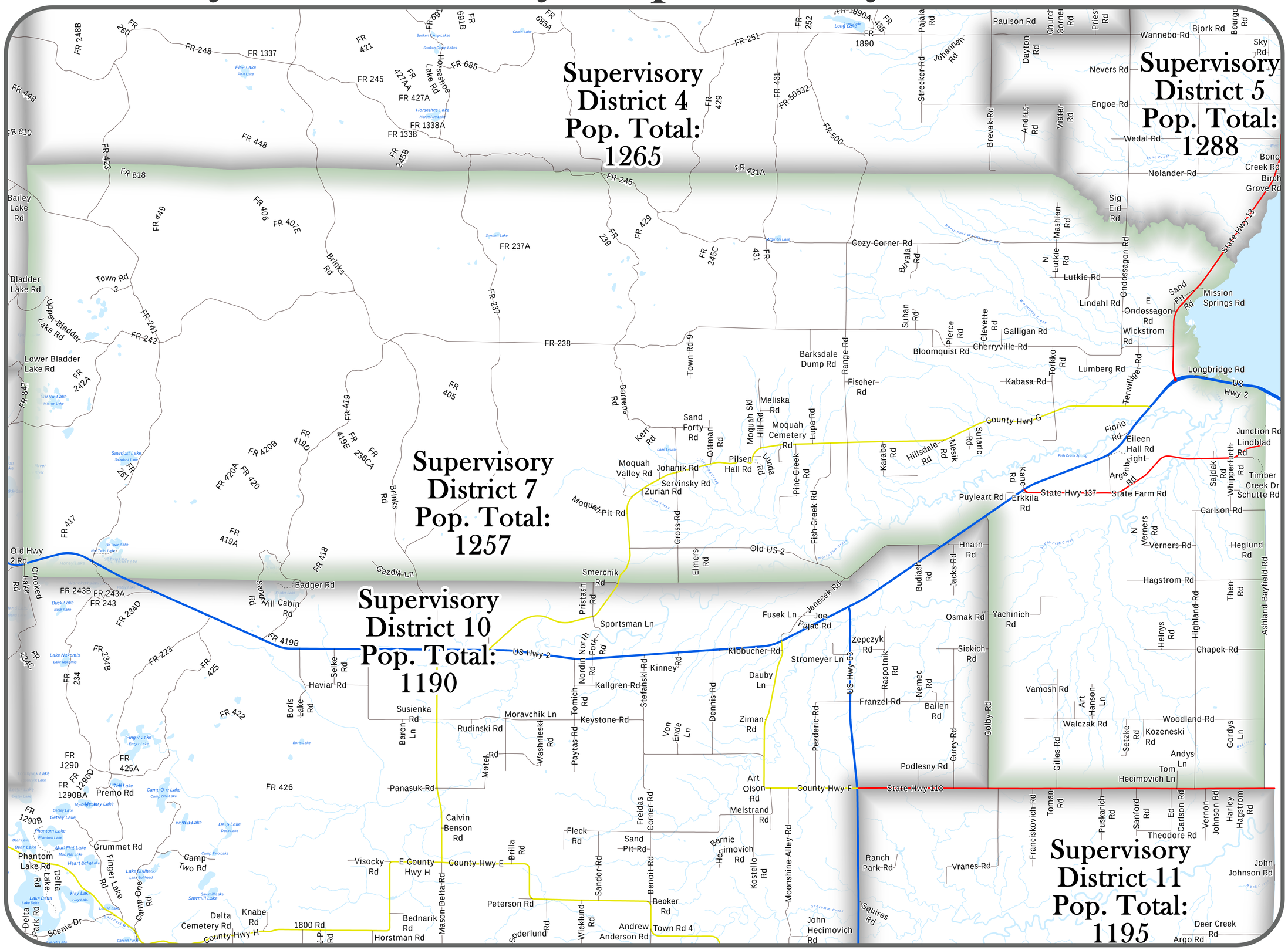

PERSONS	PERSONS18	WHITE	BLACK	HISPANIC	ASIAN	AMINDIAN	PISLAND	OTHER	OTHERMLT
1257	1012	1152	8	8	12	64	0	13	0

BAYFIELD COUNTY
LAND RECORDS

Bayfield County Supervisory District 8

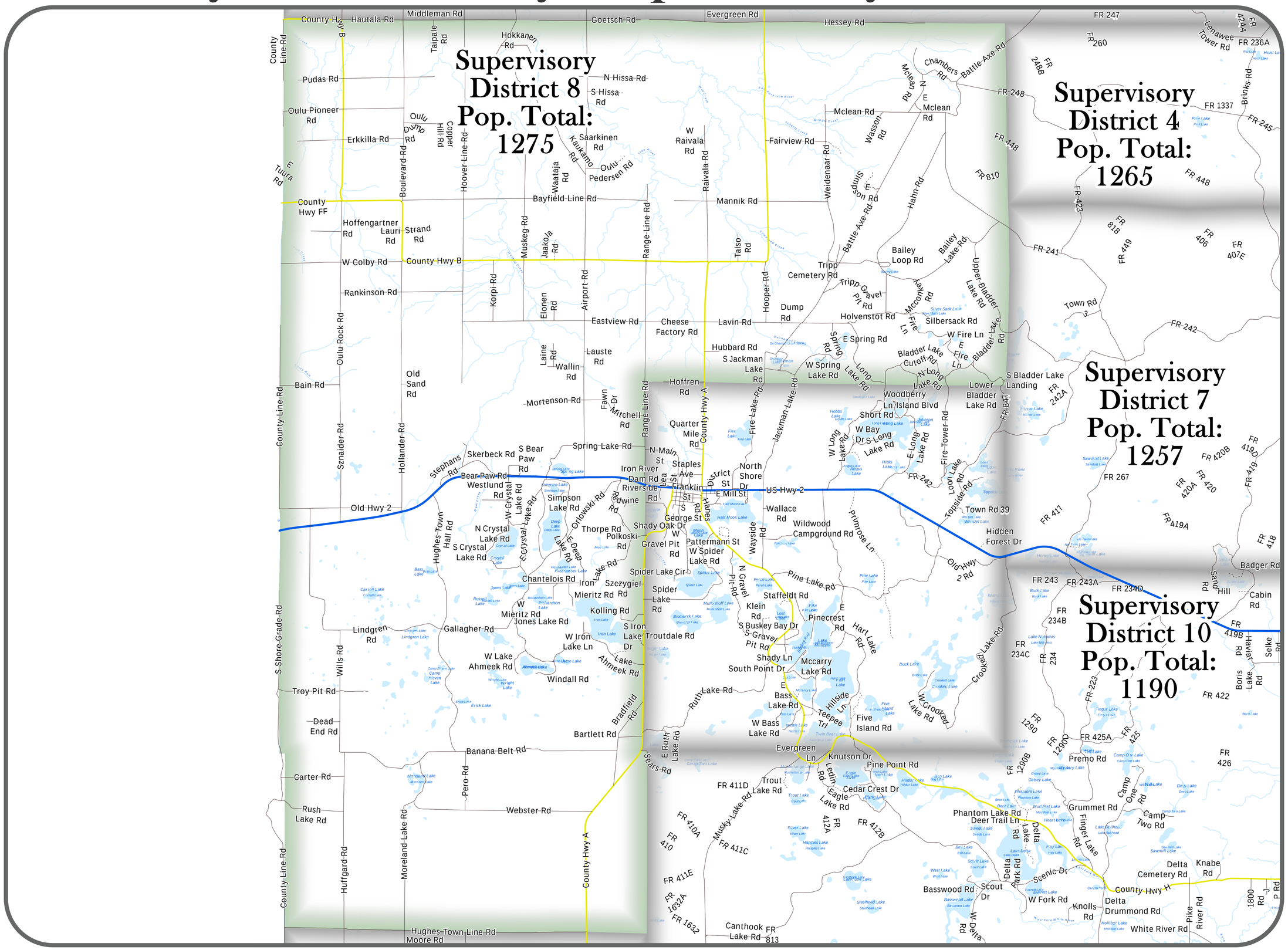

PERSONS	PERSONS18	WHITE	BLACK	HISPANIC	ASIAN	AMINDIAN	PISLAND	OTHER	OTHERMLT
1275	1026	1175	5	24	8	41	2	19	1

Bayfield County Supervisory District 9

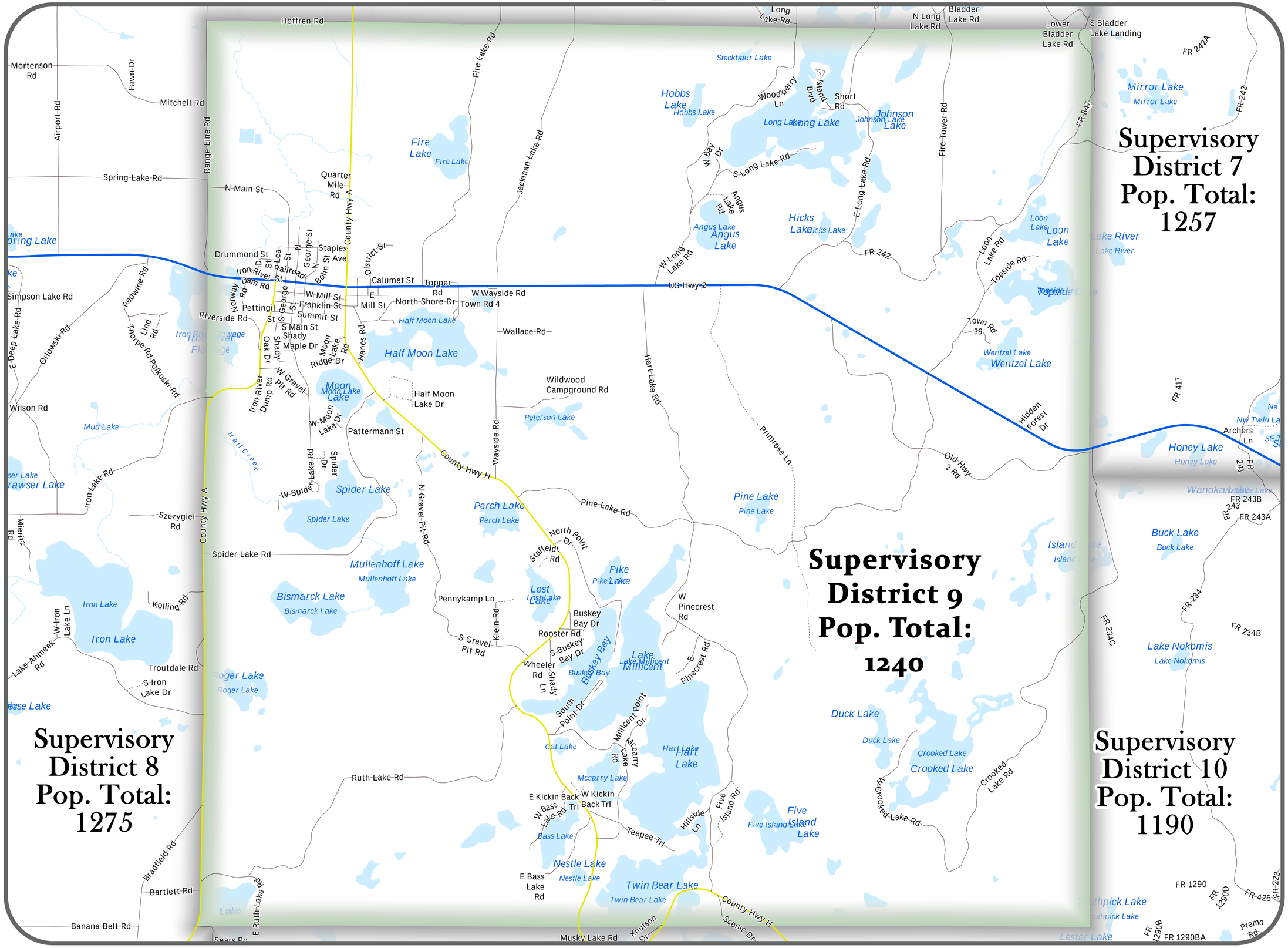

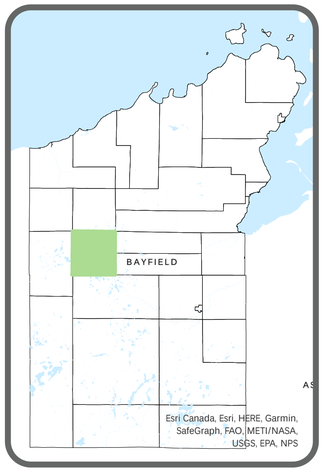

Boundary

- District

Water

- Lakes
- Rivers

Roads

- Federal
- State
- County
- Town
- Private

PERSONS	PERSONS18	WHITE	BLACK	HISPANIC	ASIAN	AMINDIAN	PISLAND	OTHER	OTHERMLT
1240	1027	1132	5	13	5	56	0	21	8

0 1.25 2.5 Miles

GIS data shown is approximate.

BAYFIELD COUNTY LAND RECORDS

Bayfield County Supervisory District 10

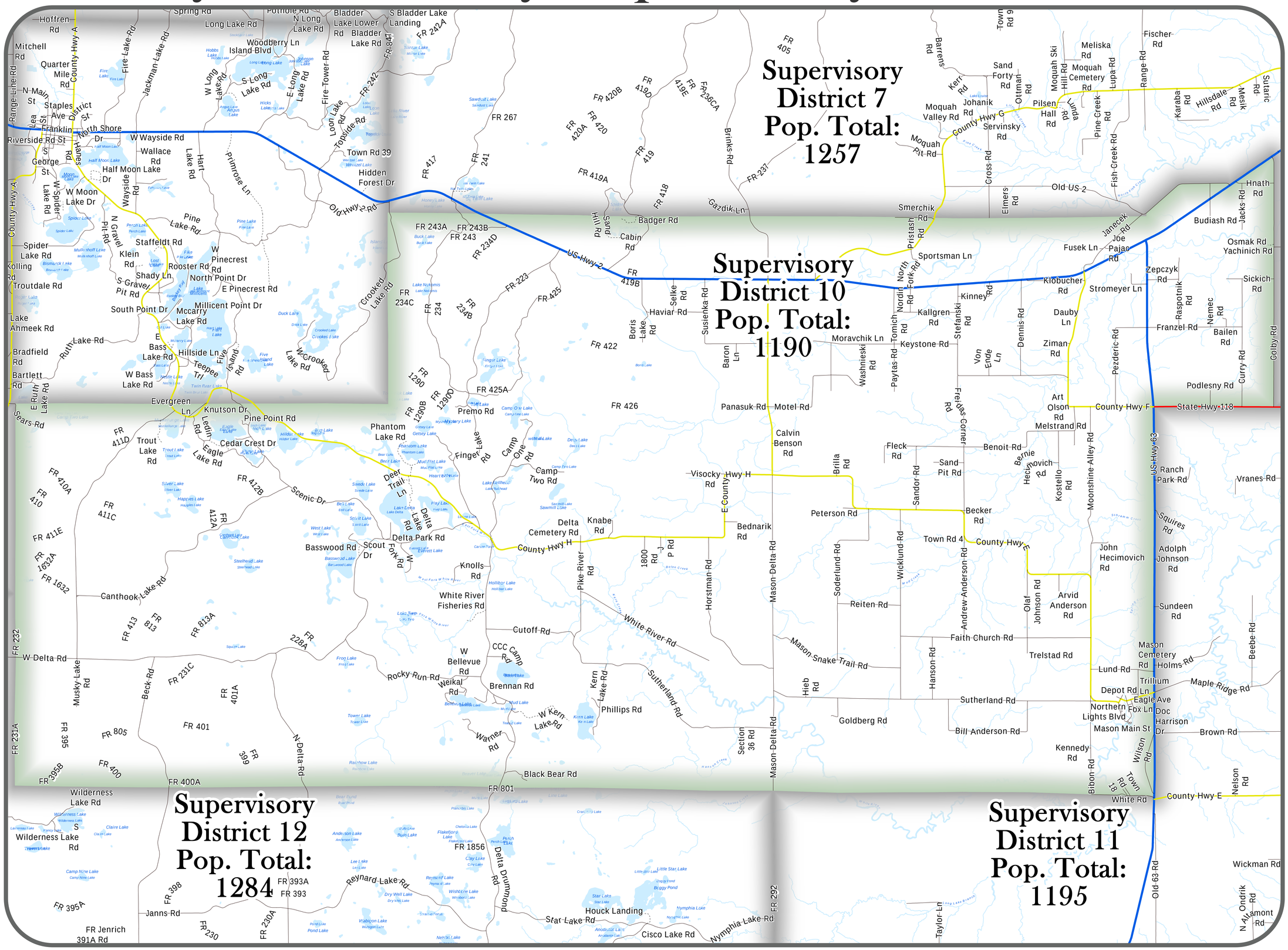

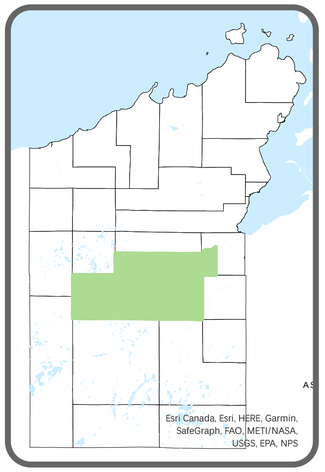

Boundary

- District

Water

- Lakes
- Rivers

Roads

- Federal
- State
- County
- Town
- Private

PERSONS	PERSONS18	WHITE	BLACK	HISPANIC	ASIAN	AMINDIAN	PISLAND	OTHER	OTHERMLT
1190	966	1068	5	10	8	73	0	23	3

0 3 6 Miles

GIS data shown is approximate.

BAYFIELD COUNTY LAND RECORDS

Bayfield County Supervisory District 11

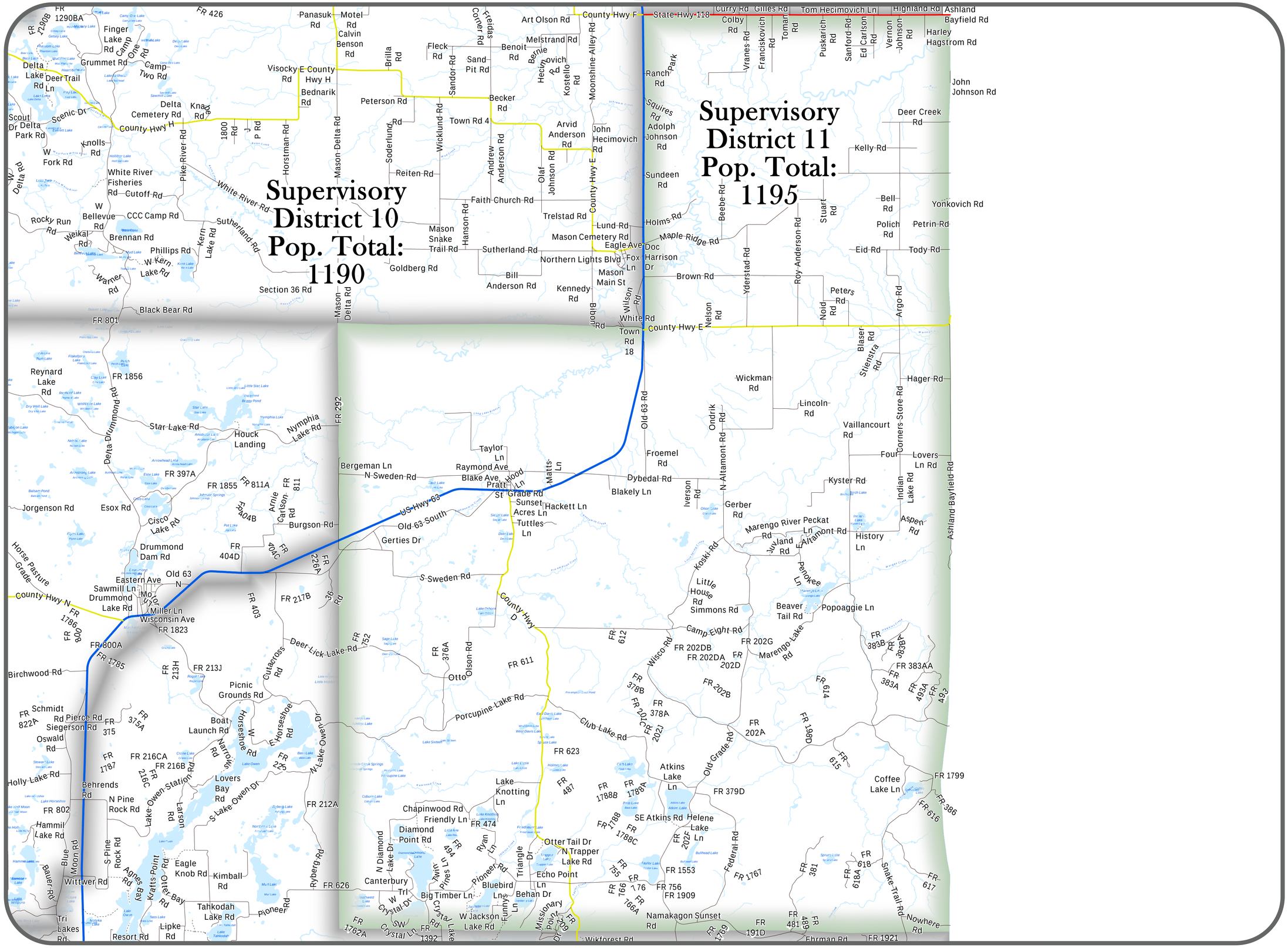

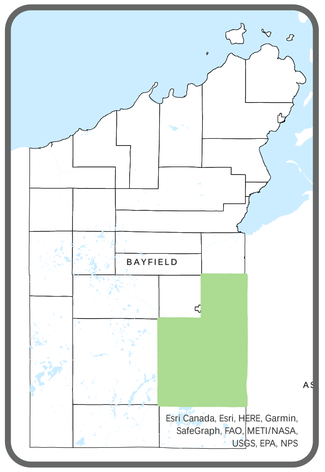

Boundary

- District

Water

- Lakes
- Rivers

Roads

- Federal
- State
- County
- Town
- Private

PERSONS	PERSONS18	WHITE	BLACK	HISPANIC	ASIAN	AMINDIAN	PISLAND	OTHER	OTHERMLT
1195	994	1098	8	12	6	57	0	13	1

0 3.75 7.5 Miles

GIS data shown is approximate.

BAYFIELD COUNTY LAND RECORDS

Bayfield County Supervisory District 12

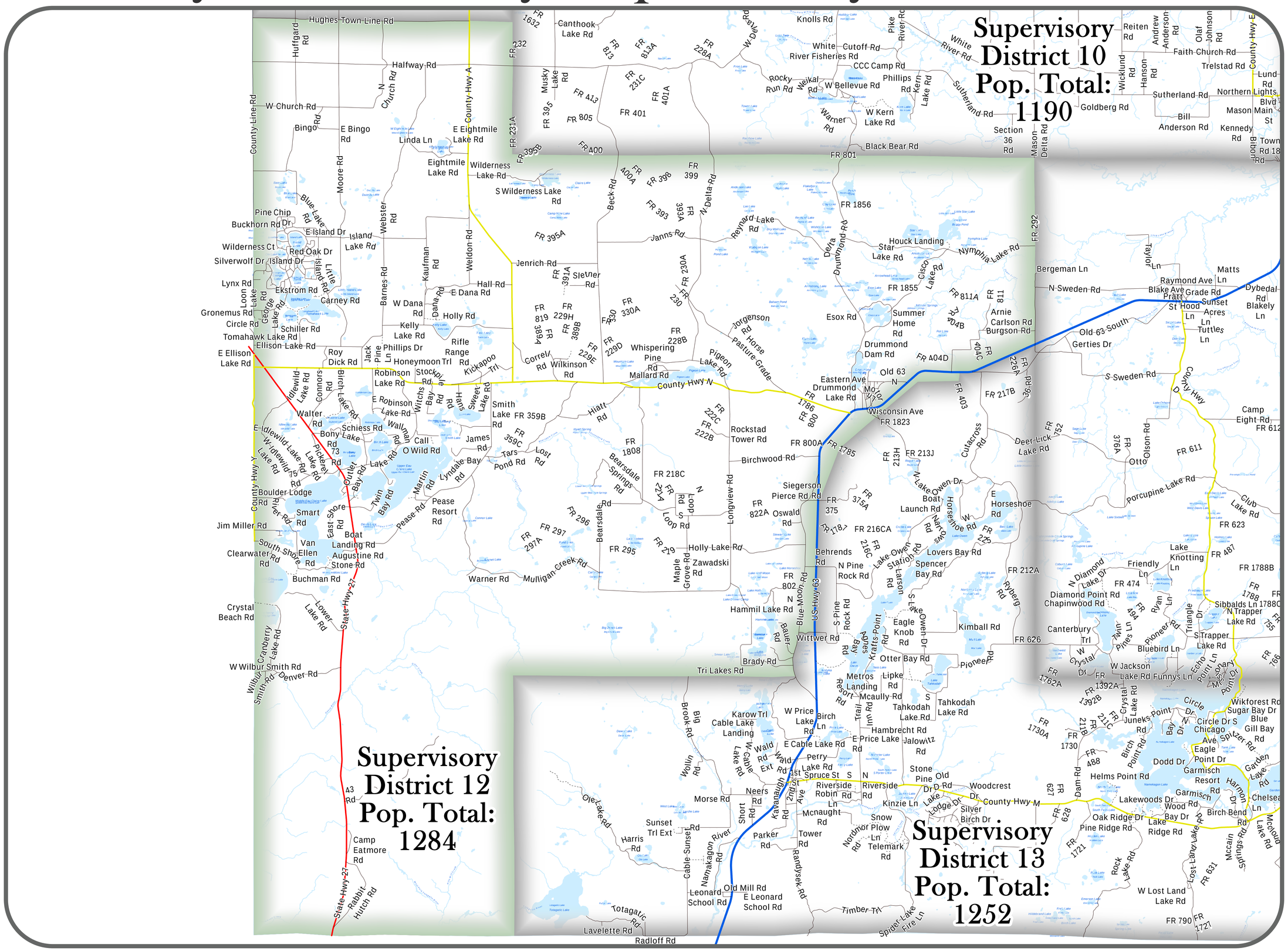

PERSONS	PERSONS18	WHITE	BLACK	HISPANIC	ASIAN	AMINDIAN	PISLAND	OTHER	OTHERMLT
1284	1129	1212	3	14	1	38	1	13	2

BAYFIELD COUNTY LAND RECORDS

Bayfield County Supervisory District 13

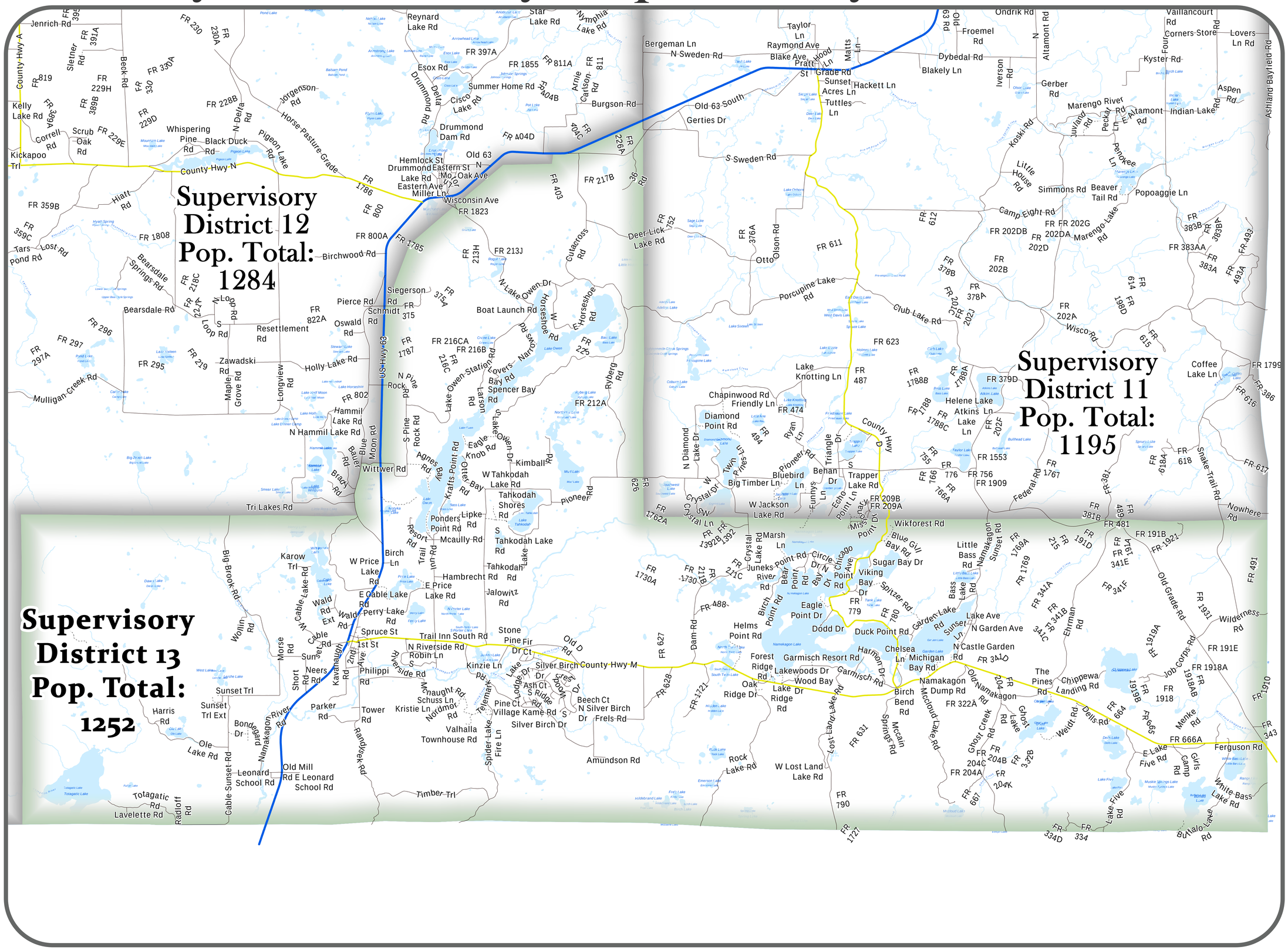

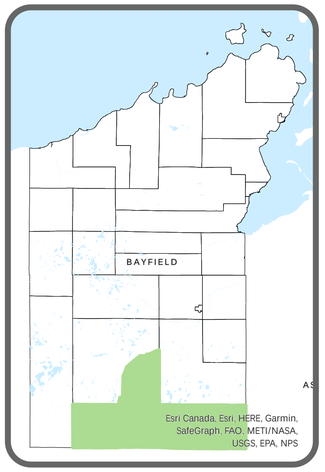

Boundary

- District

Water

- Lakes
- Rivers

Roads

- Federal
- State
- County
- Town
- Private

PERSONS	PERSONS18	WHITE	BLACK	HISPANIC	ASIAN	AMINDIAN	PISLAND	OTHER	OTHERMLT
1252	1118	1191	3	10	3	22	1	20	2

0 3.75 7.5 Miles

GIS data shown is approximate.

BAYFIELD COUNTY LAND RECORDS