



















2023 Seasonal Site Map

Twin Bear Campground
 10370 County Highway H
 Iron River, Wisconsin 54847

FOR RESERVATIONS CALL
715-209-8423 or 715-372-8610

-  Beach
-  Boat Launch
-  Boat Mooring
-  Campground Host
-  Campsite
-  Dump Area
-  Fee Station
-  Fishing Pier
-  Parking Area
-  Picnic Area
-  Shower House
-  Toilet
-  Trash
-  Water
-  Campground Road
-  Walking Trail
-  Parking Area
-  County Road



Seasonal Site #	Maximum Camper Size	Amps
6*	38'	30
13	32'	30
14	38'	30/50
15	30'	30/50
16	40'	30/50
17	28'	30
18	24'	30
19	32'	30
20	30'	30
21	38'	30/50
22	35'	30/50
23	35'	30
24	30'	30
25	32'	30/50
26	33'	30/50
27	24' (28' if diagonal)	30
28	35' (28' if diagonal)	30
29	28'	30
30	38'	30/50
36**	26'	30

* Premium campsite

** Premium campsite near busy boat launch

1 inch = 167 feet

